



0 500
Metres
(approximate only)

115°45'E

SCARBOROUGH

115°46'E

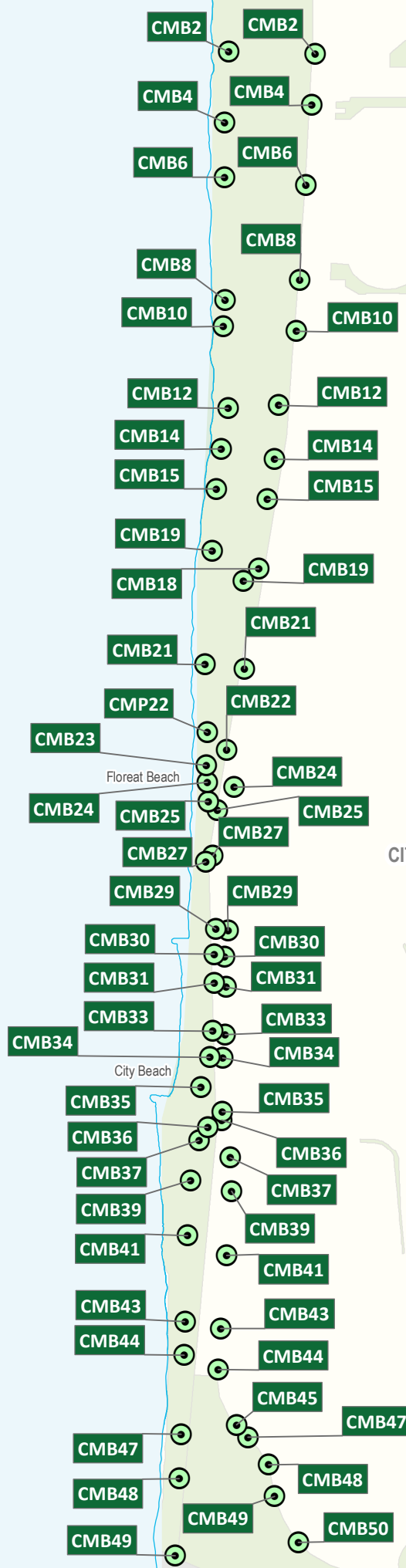
WEMBLEY DOWNS

31°55'S

31°55'S

31°56'S

31°56'S





CITY BEACH

City Beach

SWANBOURNE

BEN Signs Town of Cambridge

-  BEN sign - installed
-  Reserves

SOURCE DATA
BEN Signs: DPIRD
Coastal Features: DoT
Coastline, Geographic Names, Towns, Roads, Localities,
Reserves, Local Government Authorities (LGAs): Landgate

Drawn by: A. Russell-Brown
Date: 17/11/2021
Coordinate System: GDA94

Project: I16008100021
File: BEN Signage Installation Map - Town of Cambridge -
Standard_20211117.mxd

Disclaimer: This map is for informational purposes and may not
have been prepared for, or be suitable for legal, engineering, or surveying purposes.
Users of this information should review or consult the primary data
and information sources to ascertain the usability of the information.



Department of
Primary Industries and
Regional Development

115°45'E

115°46'E

31°57'S

31°57'S